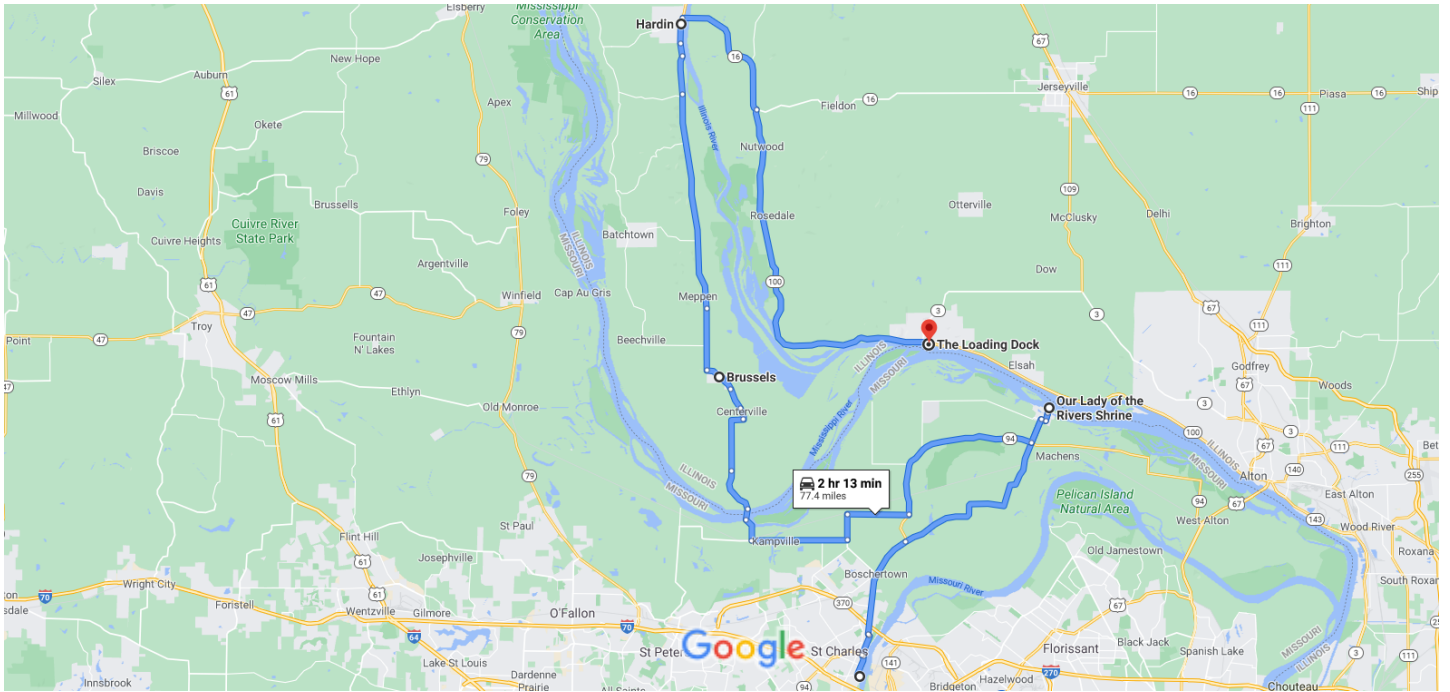




Lewis and Clark Bicentennial Survey Disk to The Loading Dock

Drive 77.4 miles, 2 hr 13 min



Map data ©2021 2 mi

Lewis and Clark Bicentennial Survey Disk

1050 S Riverside Dr, St Charles, MO 63301

Continue to S Riverside Dr

- 54 s (0.1 mi)
- 1. Head southwest toward S Riverside Dr
- 151 ft
- 2. Turn right toward S Riverside Dr
- 305 ft
- 3. Turn left toward S Riverside Dr
- 128 ft

Take MO-94 E and MO-H to Common Field St in Portage Des Sioux

- 24 min (14.9 mi)
- 4. Turn right onto S Riverside Dr
- 0.9 mi
- 5. Continue onto Clark St
- 354 ft
- 6. Turn right onto N 2nd St
- 0.9 mi
- 7. N 2nd St turns slightly left and becomes Tecumseh St
- 246 ft

- ↩ 8. Keep right to continue toward MO-94 E/N 3rd St

 427 ft
- ↩ 9. Turn right onto MO-94 E/N 3rd St
i Continue to follow MO-94 E

 4.3 mi
- ↩ 10. Continue straight onto Hwy H/MO-H
i Continue to follow MO-H

 7.7 mi
- ↩ 11. Continue onto Klinghammer Rd/Missouri J
i Continue to follow Missouri J

 1.0 mi

Take Le Sieur St to River View Dr

- 3 min (0.7 mi)
- ↩ 12. Turn right onto Common Field St

 0.2 mi
- ↩ 13. Turn left onto Le Sieur St

 0.4 mi
- ↩ 14. Continue straight onto River View Dr

 0.1 mi

28 min (15.7 mi)

Our Lady of the Rivers Shrine

1553 River View Dr, Portage Des Sioux, MO 63373

Take Le Sieur St and Common Field St to Missouri J in Portage Des Sioux

- 3 min (0.7 mi)
- ↩ 15. Head south on River View Dr

 0.1 mi
- ↩ 16. Continue straight

 394 ft
- ↩ 17. Continue onto Le Sieur St

 0.3 mi
- ↩ 18. Turn right onto Common Field St


 0.2 mi


Take MO-94 W and Hwy B to Golden Eagle Ferry


- 20 min (16.0 mi)
- ↩ 19. Turn left onto Missouri J


 1.0 mi
- ↩ 20. Turn right at the 1st cross street onto MO-94 W



 7.5 mi

-  21. Turn right onto Church Rd

 2.5 mi
-  22. Turn left onto Washeon Rd


 1.1 mi
-  23. Turn right onto Hwy B



 3.9 mi
-  24. Turn right onto Golden Eagle Ferry


 3 min (1.0 mi)
-  25. Take the Golden Eagle Ferry to Golden Eagle
 [Entering Illinois](#)


 22 min (0.4 mi)


Continue on Golden Eagle Ferry. Take Gun Club Rd to Community Ave in Brussels


-
- 12 min (6.6 mi)
-  26. Slight left to stay on Golden Eagle Ferry

 1.9 mi
 -  27. Continue onto 1900E/Gun Club Rd
 [Continue to follow Gun Club Rd](#)

 2.6 mi
 -  28. Turn left onto Golden Eagle Rd

 0.5 mi
 -  29. Turn left onto Illinois River Rd

 0.9 mi
 -  30. Continue onto Main St


 0.7 mi
 -  31. Turn left onto Community Ave


 148 ft


1 hr (24.7 mi)


Brussels

Illinois 62013

-  32. Head north on Community Ave toward Main St

 148 ft
-  33. Turn left onto Main St

 0.6 mi
-  34. Turn right onto Illinois River Rd

 2.5 mi
-  35. Continue onto Ill River Rd


 8.8 mi

- 36. Continue onto Ill Rv Rd
1.6 mi
- 37. Continue onto Illinois River Rd
0.6 mi
- 38. Continue onto S Park St
0.8 mi

17 min (14.8 mi)

Hardin

Illinois 62047

- 39. Head north on S Park St toward Main St
0.3 mi
- 40. Turn right onto IL-100 S/IL-16 E
5.8 mi
- 41. Turn right onto IL-100 S
15.9 mi
- 42. Turn right onto Oak St
436 ft
- 43. Turn left onto Front St
 Destination will be on the right
387 ft

28 min (22.1 mi)

The Loading Dock

401 Front St, Grafton, IL 62037

These directions are for planning purposes only. You may find that construction projects, traffic, weather, or other events may cause conditions to differ from the map results, and you should plan your route accordingly. You must obey all signs or notices regarding your route.